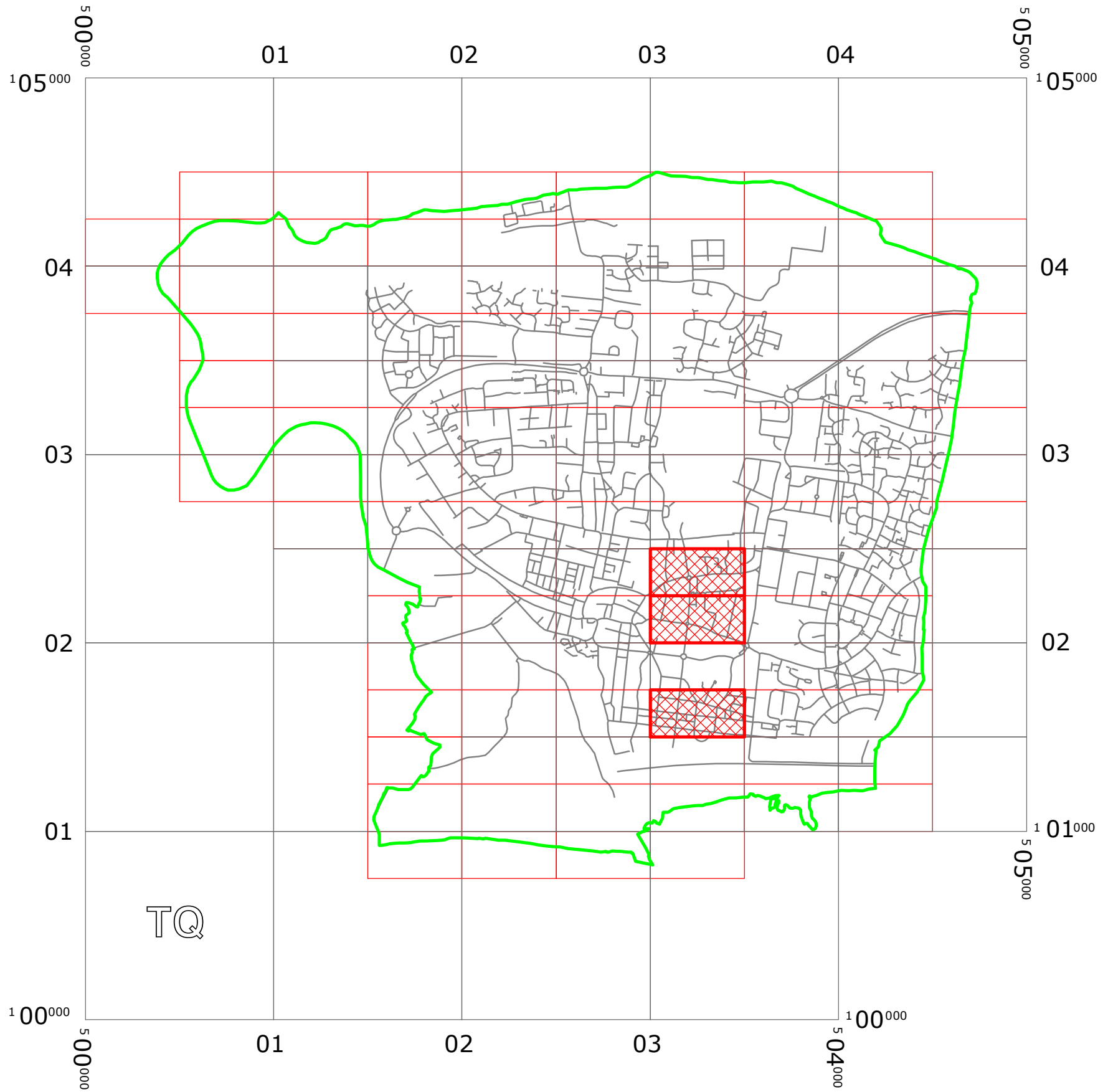







WEST SUSSEX COUNTY COUNCIL
((ARUN DISTRICT) (PARKING PLACES & TRAFFIC REGULATION)
(CONSOLIDATION) ORDER 2010)
(LITTLEHAMPTON: FITZALAN ROAD AMENDMENT) ORDER 2018

LITTLEHAMPTON: LOCATION OF WAITING RESTRICTIONS



KEY:


-  OS.TILE GRID
-  PARKING TILE GRID
-  LOCATION OF TEMPORARY WAITING RESTRICTIONS
-  PARISH BOUNDARY
-  ROAD NETWORK



West Sussex County Council
 Highways & Transport
 The Grange
 Tower Street
 Chichester
 West Sussex
 PO19 1RH

WEST SUSSEX COUNTY COUNCIL
 ((ARUN DISTRICT) (PARKING PLACES & TRAFFIC REGULATION)
 (CONSOLIDATION) ORDER 2010)
 (LITTLEHAMPTON: FITZALAN ROAD AMENDMENT) ORDER 2018

LOCATION OF TEMPORARY WAITING RESTRICTIONS





Reproduced from or based upon 2017 Ordnance Survey mapping with permission of the Controller of HMSO (c) Crown Copyright reserved.
 Unauthorised reproduction infringes Crown copyright and may lead to prosecution or civil proceedings
 West Sussex County Council Licence No. 100023447



SCALE: 1:25000
 DATE: 19/03/2018

Key for Waiting Restrictions


All areas over which the provision of the orders apply are defined by the shaded areas as shown on the following plans plus a contiguous area not indicated on the plans of verge and/or footway between the carriageway edge and the highway boundary. The plans in this schedule are based upon grid references of the Ordnance Survey National Grid defined by the OSGB 36 triangulation.


Prohibition of waiting at any time

- 101  **check** No waiting at any time
- 102  **usgs503** No waiting at any time 01Apr-30Sept

- 105  **smallwave2** No waiting 8.00am-6.00pm any day
- 121  **historic2** No waiting 8.00am-6.00pm 01Apr-30Sept

Free Limited Waiting

- 716  **shd62** Waiting limited to 1hr No return within 1hr 8.00am-6.00pm Mon-Sat

- 750  **usgs503** Waiting limited to 1hr No return within 1hr 8.00am-6.00pm any day 01Apr-30Sept

WEST SUSSEX COUNTY COUNCIL
((ARUN DISTRICT) (PARKING PLACES & TRAFFIC REGULATION)
(CONSOLIDATION) ORDER 2010)

(LITTLEHAMPTON: FITZALAN ROAD AMENDMENT) ORDER 2018

West Sussex County Council in exercise of their powers under Sections 1 (1) 2 (1) and (2), 4 (2), 45, 46, 49 and 53 and Part IV of Schedule 9 of the Road Traffic Regulation Act 1984 ("the Act") as amended and of all other enabling powers and after consultation with the Chief Officer of Police in accordance with Part III of Schedule 9 to the Act hereby make the following Order:-

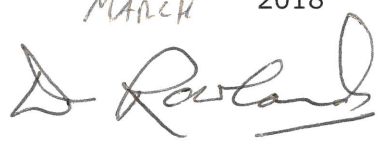
1. This Order shall come into operation on the Nineteenth day of March 2018 and may be cited as "West Sussex County Council ((Arun District) (Parking Places & Traffic Regulation) (Consolidation) Order 2010) (Littlehampton: Fitzalan Road Amendment) Order 2018".
2. The "West Sussex County Council (Arun District) (Parking Places & Traffic Regulation) (Consolidation) Order 2010" is hereby amended by the replacement of the plans specified in the First Schedule to this Order, with the plans specified in the Second Schedule, attached hereto.

FIRST SCHEDULE
Plans to be Replaced

TQ0301NWS (Issue Number 3)
TQ0302SWN (Issue Number 3)
TQ0302SWS (Issue Number 3)

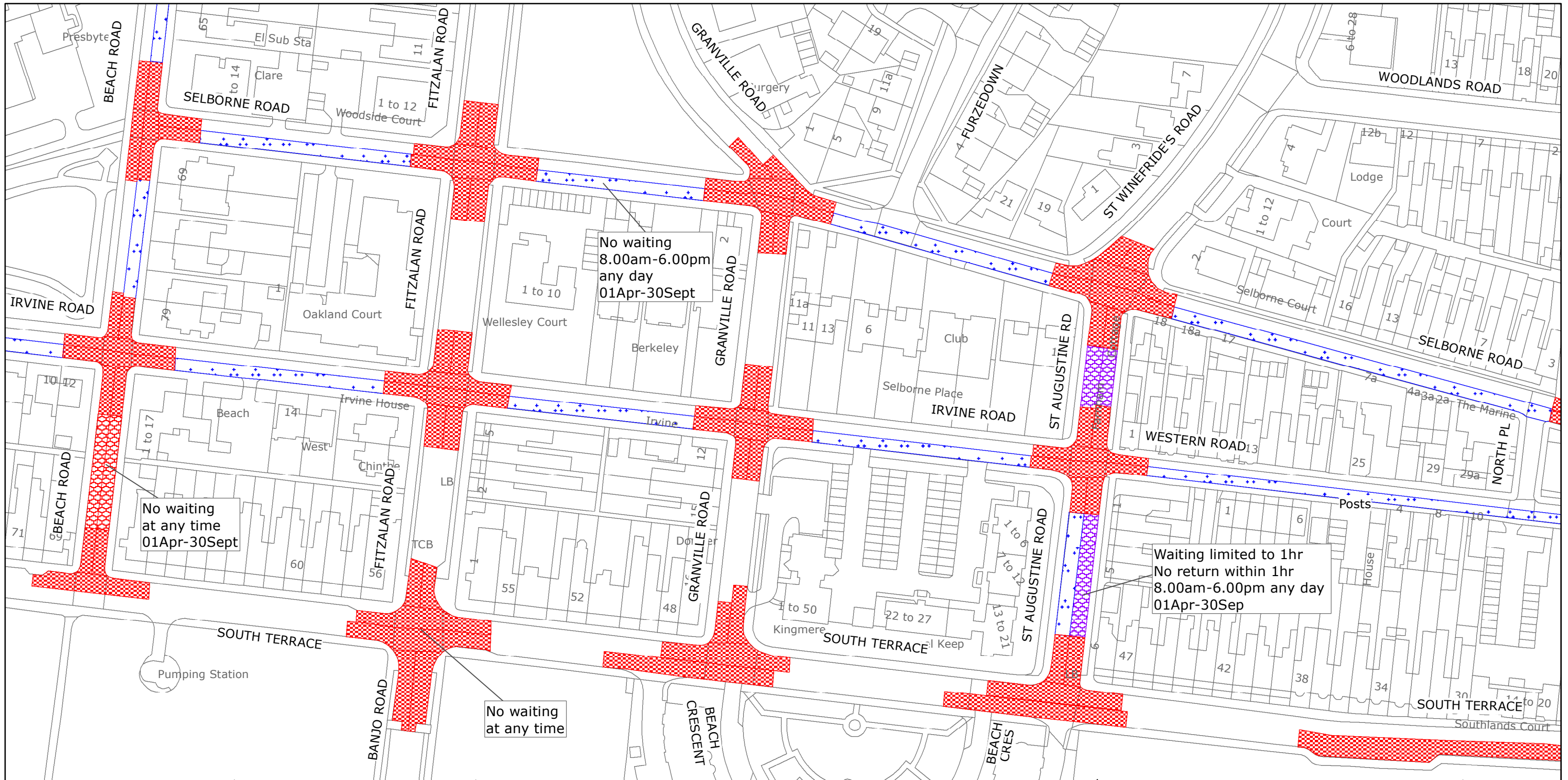
SECOND SCHEDULE
Replacement Plans

TQ0301NWS (Issue Number 4)
TQ0302SWN (Issue Number 4)
TQ0302SWS (Issue Number 4)

THE Common Seal of THE)
WEST SUSSEX COUNTY COUNCIL)
was hereto affixed the)
day of ^{FIFTEENTH} MARCH 2018)
)
Authorized Signatory)
JEA9006-MM)



09/08 DELEGATED AUTHORITY



West Sussex County Council
 Highways & Transport
 The Grange
 Tower Street
 Chichester
 West Sussex
 PO19 1RH

ARUN DISTRICT: LITTLEHAMPTON
 WAITING RESTRICTIONS

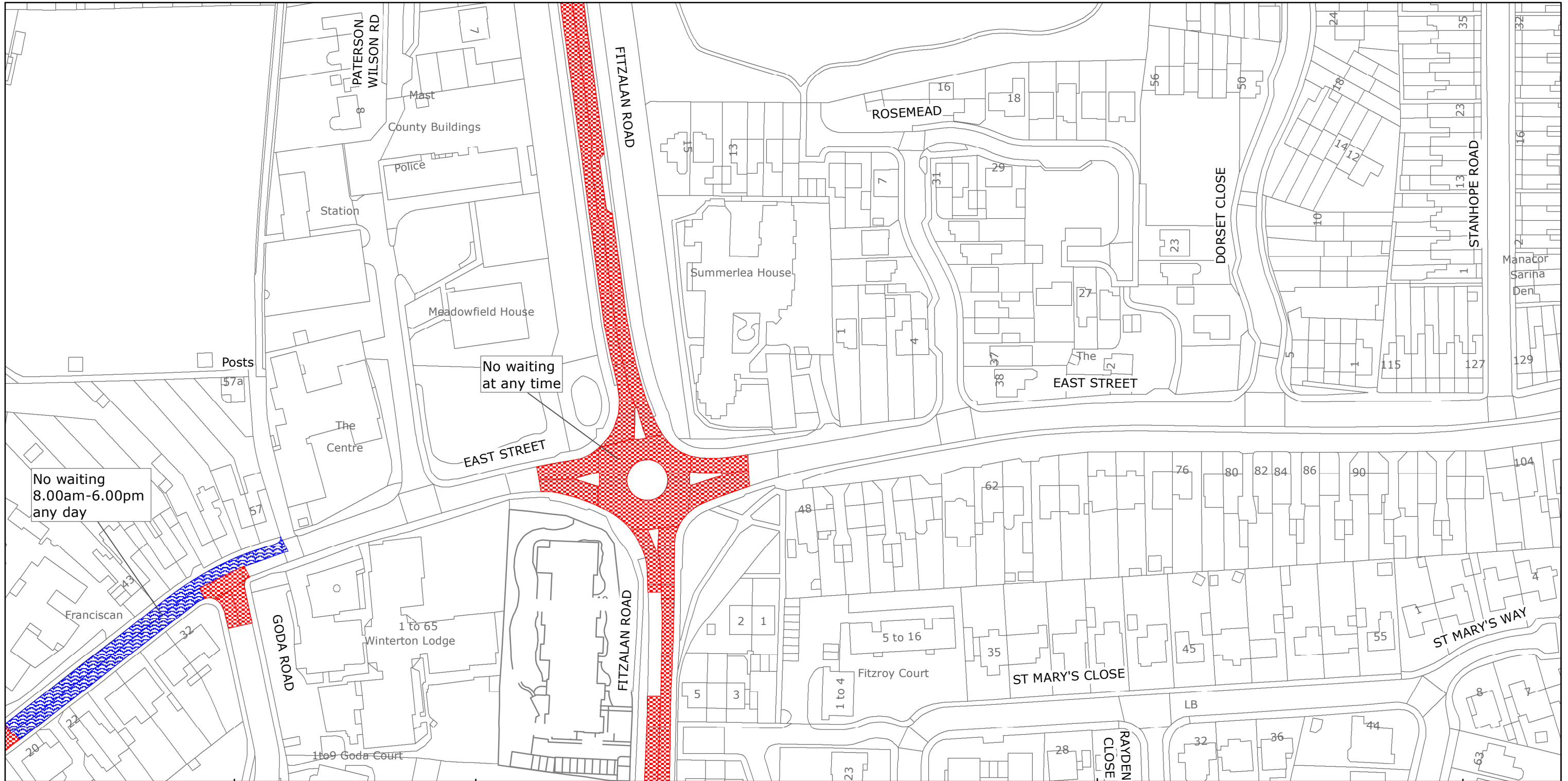
Reproduced from or based upon 2018 Ordnance Survey mapping with permission of the Controller of HMSO (c) Crown Copyright reserved.
 Unauthorised reproduction infringes Crown copyright and may lead to prosecution or civil proceedings West Sussex County Council Licence No. 100018485

TILE REF NO:
 TQ0301NWS

SHEET ISSUE NO 4
 SHEET ACTIVE FROM - 19/03/2018



SCALE:
 1:1250
 at A3 size



No waiting
8.00am-6.00pm
any day

No waiting
at any time



West Sussex County Council
Highways & Transport
The Grange
Tower Street
Chichester
West Sussex
PO19 1RH

ARUN DISTRICT: LITTLEHAMPTON
WAITING RESTRICTIONS

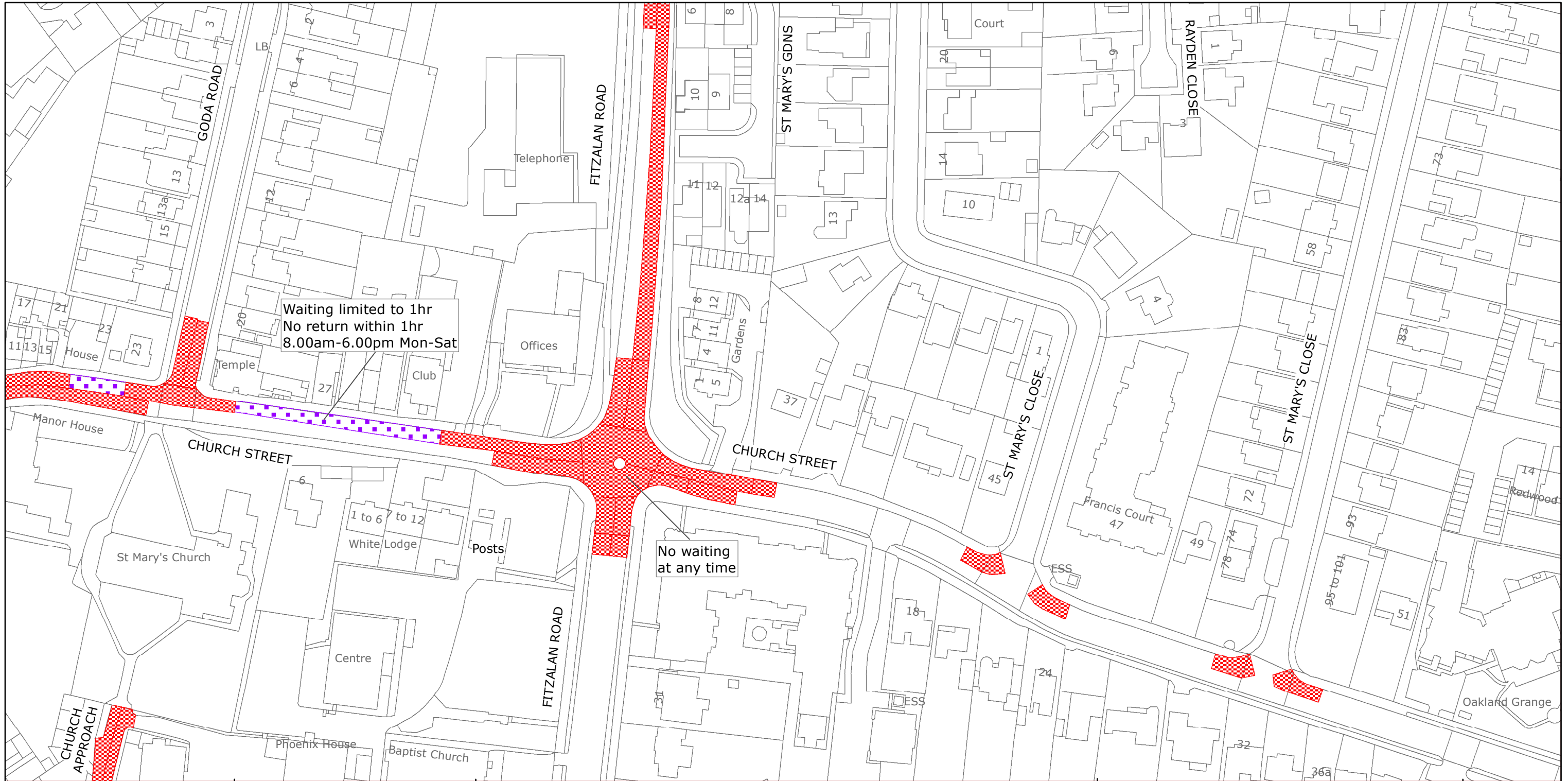
TILE REF NO:
TQ0302SWN

SHEET ISSUE NO 4
SHEET ACTIVE FROM - 19/03/2018



SCALE:
1:1250
at A3 size

Reproduced from or based upon 2018 Ordnance Survey mapping with permission of the Controller of HMSO (c) Crown Copyright reserved.
Unauthorised reproduction infringes Crown copyright and may lead to prosecution or civil proceedings West Sussex County Council Licence No. 100018485



West Sussex County Council
Highways & Transport
The Grange
Tower Street
Chichester
West Sussex
PO19 1RH

ARUN DISTRICT: LITTLEHAMPTON
WAITING RESTRICTIONS

Reproduced from or based upon 2018 Ordnance Survey mapping with permission of the Controller of HMSO (c) Crown Copyright reserved.
Unauthorised reproduction infringes Crown copyright and may lead to prosecution or civil proceedings West Sussex County Council Licence No. 100018485

TILE REF NO:
TQ0302SWS

SHEET ISSUE NO 4
SHEET ACTIVE FROM - 19/03/2018



SCALE:
1:1250
at A3 size